# View Location Reference: Site 2-VL1




## Site Context Photograph

This panorama is not to scale. For contextual information only




**90° Horizontal field of view**

| | | | |
|---|---|---|---|
| Latitude/ Longitude: | 52°27'55.89"/ 1°12'36.00" | Date Taken: | 14/01/2025 |
| Elevation: | 52.9m AOD | Camera: | Canon 6D (Full Frame Sensor) |
| Season: | Winter view (2 of 2) | Lens: | 50mm fixed lens |
| Visualisation Type: | Baseline | Drawn By: | MB |
| Enlargement Factor: | 100% | Checked By: | JL |
| Projection: | Cylindrical | Approved By: | AC |

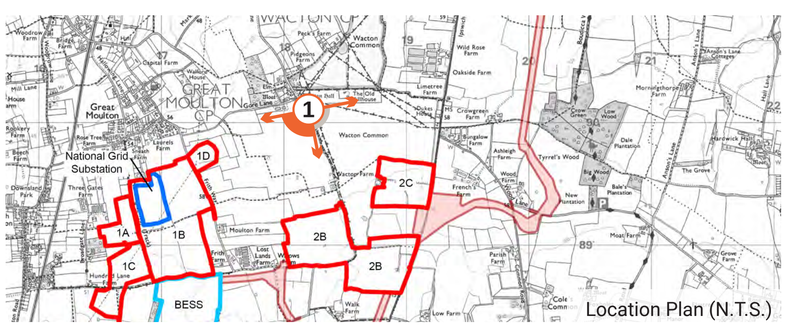


Location Plan (N.T.S.)

© Crown copyright and database rights 2024 Ordnance Survey 0100031673

**Project Number:** 333101678
**Project Name:** East Pye Solar

**Annex 1: Heritage Views**
**Sheet 28**

**This photo sheet should be printed in A1 and viewed at a comfortable arm's length**

East Pye SOLAR

## View Location Reference: Site 2-VL1




**Site Context Photograph**

This panorama is not to scale. For contextual information only



**90° Horizontal field of view**

| | | | |
|---|---|---|---|
| Latitude/ Longitude: | 52°27'55.89"/ 1°12'36.00" | Date Taken: | 14/01/2025 |
| Elevation: | 52.9m AOD | Camera: | Canon 6D (Full Frame Sensor) |
| Season: | Winter view (1 of 2) | Lens: | 50mm fixed lens |
| Visualisation Type: | Photowire | Drawn By: | KL |
| Enlargement Factor: | 100% | Checked By: | JL |
| Projection: | Cylindrical | Approved By: | AC |

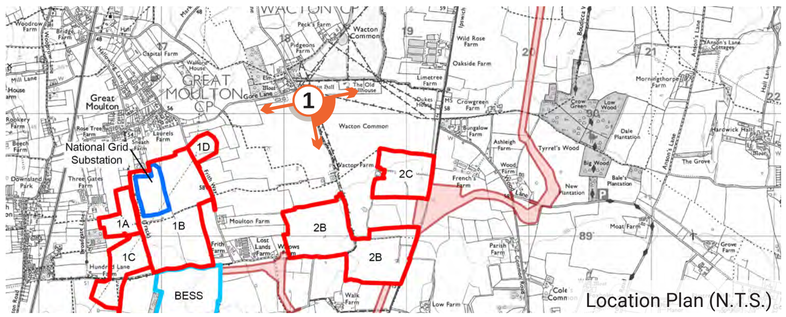


Location Plan (N.T.S.)

© Crown copyright and database rights 2024 Ordnance Survey 0100031673

**Project Number:** 333101678
**Project Name:** East Pye Solar

**Annex 1: Heritage Views**
**Sheet 29**

**This photo sheet should be printed in A1 and viewed at a comfortable arm's length**

East Pye SOLAR

## View Location Reference: Site 2-VL1




**Site Context Photograph**

This panorama is not to scale. For contextual information only



**90° Horizontal field of view**

| | | | |
|---|---|---|---|
| Latitude/ Longitude: | 52°27’55.89”/ 1°12’36.00” | Date Taken: | 14/01/2025 |
| Elevation: | 52.9m AOD | Camera: | Canon 6D (Full Frame Sensor) |
| Season: | Winter view (2 of 2) | Lens: | 50mm fixed lens |
| Visualisation Type: | Photowire | Drawn By: | KL |
| Enlargement Factor: | 100% | Checked By: | JL |
| Projection: | Cylindrical | Approved By: | AC |

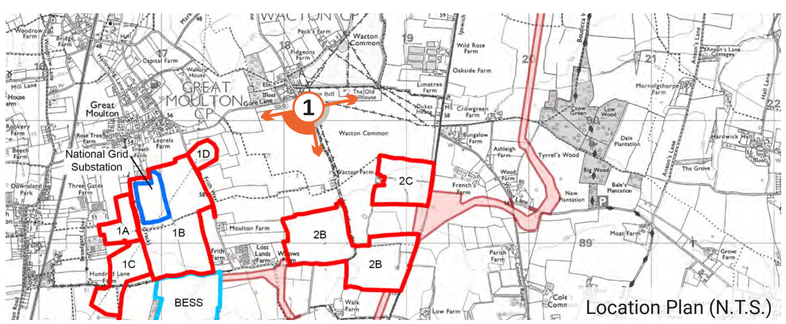


© Crown copyright and database rights 2024 Ordnance Survey 0100031673

**Project Number:** 333101678
**Project Name:** East Pye Solar

**Annex 1: Heritage Views**
**Sheet 30**

**This photo sheet should be printed in A1 and viewed at a comfortable arm’s length**

East Pye SOLAR

## View Location Reference: Cable Route / CR-VL4




**Site Context Photograph (1 of 1)**

This panorama is not to scale. For contextual information only




**90° Horizontal field of view**

| | | | |
|---|---|---|---|
| Latitude/ Longitude: | 52°28'54.74"/ 1°14'51.91" | Date Taken: | 14/01/2025 |
| Elevation: | 50m AOD | Camera: | Canon 6D (Full Frame Sensor) |
| Season: | Winter view (1 of 2) | Lens: | 50mm fixed lens |
| Visualisation Type: | Baseline | Drawn By: | MB |
| Enlargement Factor: | 100% | Checked By: | JL |
| Projection: | Cylindrical | Approved By: | AC |

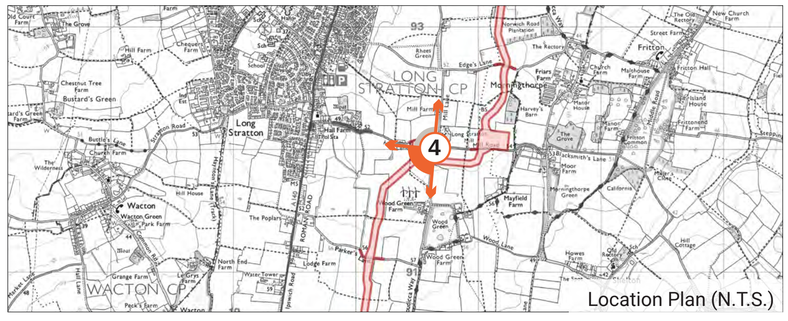


Location Plan (N.T.S.)

© Crown copyright and database rights 2024 Ordnance Survey 0100031673

**Project Number:** 333101678
**Project Name:** East Pye Solar

**Annex 1: Heritage Views**
**Sheet 31**

**This photo sheet should be printed in A1 and viewed at a comfortable arm's length**

East Pye SOLAR

## View Location Reference: Cable Route / CR-VL4




**Site Context Photograph (1 of 1)**

This panorama is not to scale. For contextual information only




**90° Horizontal field of view**

| | | | |
|---|---|---|---|
| Latitude/ Longitude: | 52°28'54.74"/ 1°14'51.91" | Date Taken: | 14/01/2025 |
| Elevation: | 50m AOD | Camera: | Canon 6D (Full Frame Sensor) |
| Season: | Winter view (2 of 2) | Lens: | 50mm fixed lens |
| Visualisation Type: | Baseline | Drawn By: | MB |
| Enlargement Factor: | 100% | Checked By: | JL |
| Projection: | Cylindrical | Approved By: | AC |

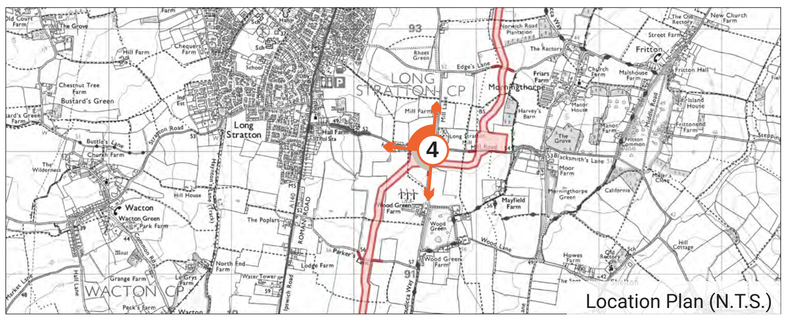


© Crown copyright and database rights 2024 Ordnance Survey 0100031673

**Project Number:** 333101678
**Project Name:** East Pye Solar

**Annex 1: Heritage Views**
**Sheet 32**

**This photo sheet should be printed in A1 and viewed at a comfortable arm's length**

East Pye SOLAR

## View Location Reference: Site 4-VL9




**Site Context Photograph (1 of 1)**

This panorama is not to scale. For contextual information only




**90° Horizontal field of view**

| | | | |
|---|---|---|---|
| Latitude/ Longitude: | 52°29'46.53"/ 1°14'48.85" | Date Taken: | 14/01/2025 |
| Elevation: | 45.8m AOD | Camera: | Canon 6D (Full Frame Sensor) |
| Season: | Winter view (1 of 2) | Lens: | 50mm fixed lens |
| Visualisation Type: | Baseline | Drawn By: | MB |
| Enlargement Factor: | 100% | Checked By: | JL |
| Projection: | Cylindrical | Approved By: | AC |

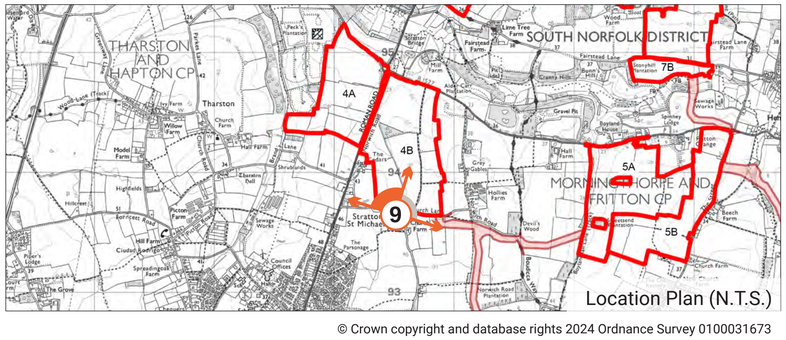


© Crown copyright and database rights 2024 Ordnance Survey 0100031673

**Project Number:** 333101678
**Project Name:** East Pye Solar

**Annex 1: Heritage Views**
**Sheet 33**

**This photo sheet should be printed in A1 and viewed at a comfortable arm's length**

East Pye SOLAR

## View Location Reference: Site 4-VL9




**Site Context Photograph (1 of 1)**

This panorama is not to scale. For contextual information only




**90° Horizontal field of view**

| | | | |
|---|---|---|---|
| Latitude/ Longitude: | 52°29'46.53"/ 1°14'48.85" | Date Taken: | 14/01/2025 |
| Elevation: | 45.8m AOD | Camera: | Canon 6D (Full Frame Sensor) |
| Season: | Winter view (2 of 2) | Lens: | 50mm fixed lens |
| Visualisation Type: | Baseline | Drawn By: | MB |
| Enlargement Factor: | 100% | Checked By: | JL |
| Projection: | Cylindrical | Approved By: | AC |

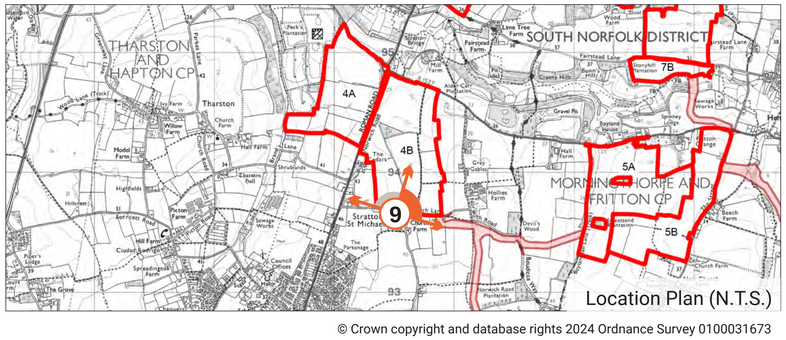


Location Plan (N.T.S.)

© Crown copyright and database rights 2024 Ordnance Survey 0100031673

**Project Number:** 333101678
**Project Name:** East Pye Solar

**Annex 1: Heritage Views**
**Sheet 34**

**This photo sheet should be printed in A1 and viewed at a comfortable arm's length**

East Pye SOLAR

## View Location Reference: Site 4-VL9




**Site Context Photograph (1 of 1)**

This panorama is not to scale. For contextual information only




**90° Horizontal field of view**

| | | | |
|---|---|---|---|
| Latitude/ Longitude: | 52°29'46.53"/ 1°14'48.85" | Date Taken: | 14/01/2025 |
| Elevation: | 45.8m AOD | Camera: | Canon 6D (Full Frame Sensor) |
| Season: | Winter view (1 of 2) | Lens: | 50mm fixed lens |
| Visualisation Type: | Photowire | Drawn By: | KL |
| Enlargement Factor: | 100% | Checked By: | JL |
| Projection: | Cylindrical | Approved By: | AC |

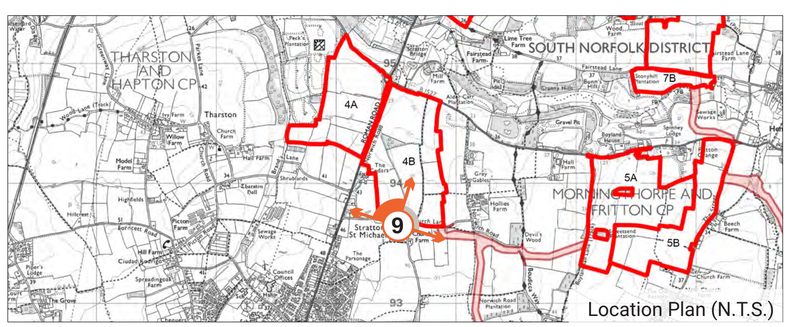


© Crown copyright and database rights 2024 Ordnance Survey 0100031673

**Project Number:** 333101678
**Project Name:** East Pye Solar

**Annex 1: Heritage Views**
**Sheet 35**

**This photo sheet should be printed in A1 and viewed at a comfortable arm's length**

East Pye SOLAR

## View Location Reference: Site 4-VL9




**Site Context Photograph (1 of 1)**

This panorama is not to scale. For contextual information only



**90° Horizontal field of view**

| | | | |
|---|---|---|---|
| Latitude/ Longitude: | 52°29'46.53"/ 1°14'48.85" | Date Taken: | 14/01/2025 |
| Elevation: | 45.8m AOD | Camera: | Canon 6D (Full Frame Sensor) |
| Season: | Winter view (2 of 2) | Lens: | 50mm fixed lens |
| Visualisation Type: | Photowire | Drawn By: | KL |
| Enlargement Factor: | 100% | Checked By: | JL |
| Projection: | Cylindrical | Approved By: | AC |

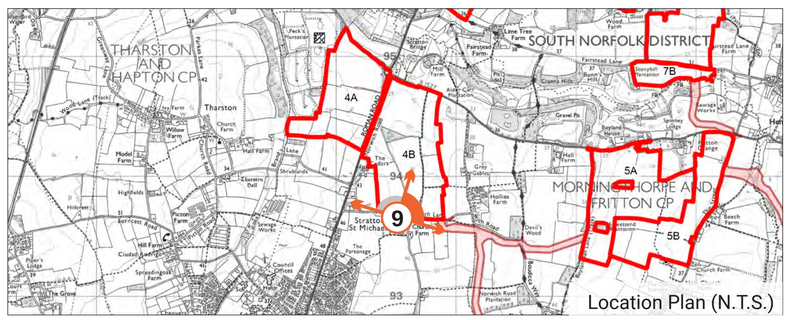


© Crown copyright and database rights 2024 Ordnance Survey 0100031673

**Project Number:** 333101678
**Project Name:** East Pye Solar

**Annex 1: Heritage Views**
**Sheet 36**

**This photo sheet should be printed in A1 and viewed at a comfortable arm's length**

East Pye SOLAR

## View Location Reference: Site 4-VL2




**Site Context Photograph**

This panorama is not to scale. For contextual information only




**90° Horizontal field of view**

| | | | |
|---|---|---|---|
| Latitude/ Longitude: | 52°29'46.41"/ 1°14'57.02" | Date Taken: | 13/01/2025 |
| Elevation: | 45.4m AOD | Camera: | Canon 6D (Full Frame Sensor) |
| Season: | Winter view (1 of 2) | Lens: | 50mm fixed lens |
| Visualisation Type: | Baseline | Drawn By: | MB |
| Enlargement Factor: | 100% | Checked By: | JL |
| Projection: | Cylindrical | Approved By: | AC |

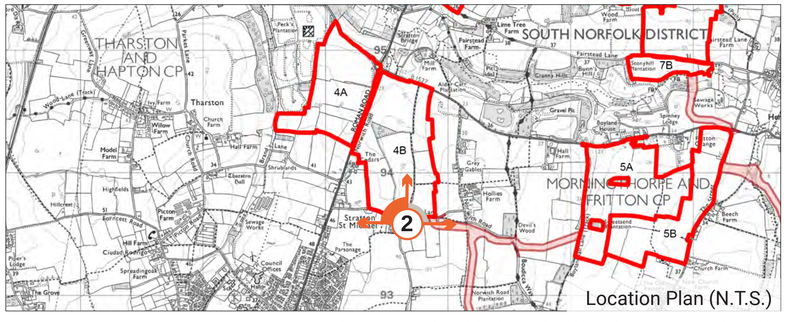


Location Plan (N.T.S.)

© Crown copyright and database rights 2024 Ordnance Survey 0100031673

**Project Number:** 333101678
**Project Name:** East Pye Solar

**Annex 1: Heritage Views**
**Sheet 37**

**This photo sheet should be printed in A1 and viewed at a comfortable arm's length**

East Pye SOLAR

## View Location Reference: Site 4-VL2




**Site Context Photograph**

This panorama is not to scale. For contextual information only




**90° Horizontal field of view**

| | | | |
|---|---|---|---|
| Latitude/ Longitude: | 52°29'46.41"/ 1°14'57.02" | Date Taken: | 13/01/2025 |
| Elevation: | 45.4m AOD | Camera: | Canon 6D (Full Frame Sensor) |
| Season: | Winter view (2 of 2) | Lens: | 50mm fixed lens |
| Visualisation Type: | Baseline | Drawn By: | MB |
| Enlargement Factor: | 100% | Checked By: | JL |
| Projection: | Cylindrical | Approved By: | AC |

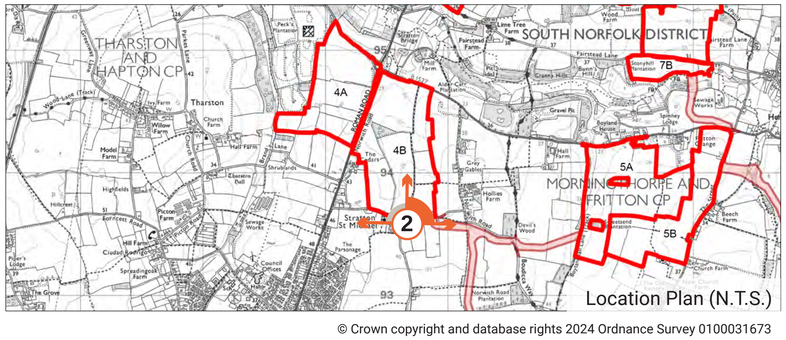


© Crown copyright and database rights 2024 Ordnance Survey 0100031673

**Project Number:** 333101678
**Project Name:** East Pye Solar

**Annex 1: Heritage Views**
**Sheet 38**

**This photo sheet should be printed in A1 and viewed at a comfortable arm's length**

East Pye SOLAR

## View Location Reference: Site 4-VL2




**Site Context Photograph**

This panorama is not to scale. For contextual information only




**90° Horizontal field of view**

| | | | |
|---|---|---|---|
| Latitude/ Longitude: | 52°29'46.41"/ 1°14'57.02" | Date Taken: | 13/01/2025 |
| Elevation: | 45.4m AOD | Camera: | Canon 6D (Full Frame Sensor) |
| Season: | Winter view (1 of 2) | Lens: | 50mm fixed lens |
| Visualisation Type: | Photowire | Drawn By: | KL |
| Enlargement Factor: | 100% | Checked By: | JL |
| Projection: | Cylindrical | Approved By: | AC |

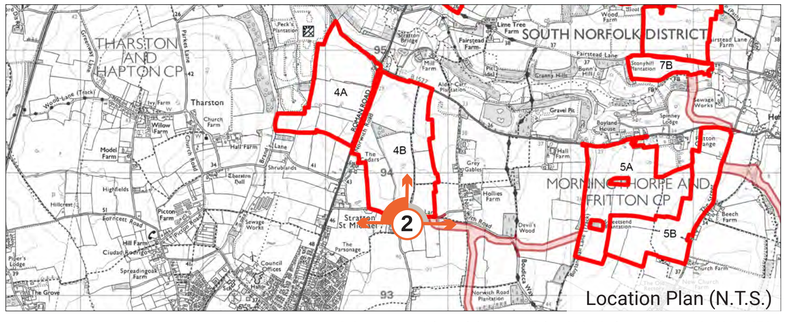


Location Plan (N.T.S.)

© Crown copyright and database rights 2024 Ordnance Survey 0100031673

**Project Number:** 333101678
**Project Name:** East Pye Solar

**Annex 1: Heritage Views**
**Sheet 39**

**This photo sheet should be printed in A1 and viewed at a comfortable arm's length**

East Pye SOLAR

## View Location Reference: Site 4-VL2




**Site Context Photograph**

This panorama is not to scale. For contextual information only



**90° Horizontal field of view**

| | | | |
|---|---|---|---|
| Latitude/ Longitude: | 52°29'46.41"/ 1°14'57.02" | Date Taken: | 13/01/2025 |
| Elevation: | 45.4m AOD | Camera: | Canon 6D (Full Frame Sensor) |
| Season: | Winter view (2 of 2) | Lens: | 50mm fixed lens |
| Visualisation Type: | Photowire | Drawn By: | KL |
| Enlargement Factor: | 100% | Checked By: | JL |
| Projection: | Cylindrical | Approved By: | AC |

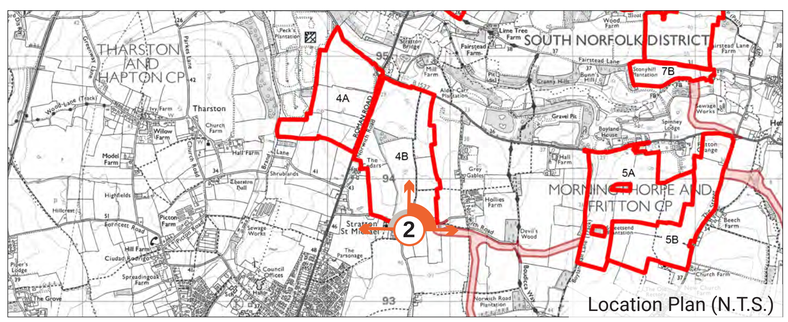


© Crown copyright and database rights 2024 Ordnance Survey 0100031673

**Project Number:** 333101678
**Project Name:** East Pye Solar

**Annex 1: Heritage Views**
**Sheet 40**

**This photo sheet should be printed in A1 and viewed at a comfortable arm's length**

East Pye SOLAR

## View Location Reference: Site 4-VL11




**Site Context Photograph**

This panorama is not to scale. For contextual information only




**90° Horizontal field of view**

| | | | |
|---|---|---|---|
| Latitude/ Longitude: | 52°29’56.85’/ 1°14’29.64” | Date Taken: | 14/01/2025 |
| Elevation: | 41.3m AOD | Camera: | Canon 6D (Full Frame Sensor) |
| Season: | Winter view (1 of 2) | Lens: | 50mm fixed lens |
| Visualisation Type: | Baseline | Drawn By: | MB |
| Enlargement Factor: | 100% | Checked By: | JL |
| Projection: | Cylindrical | Approved By: | AC |

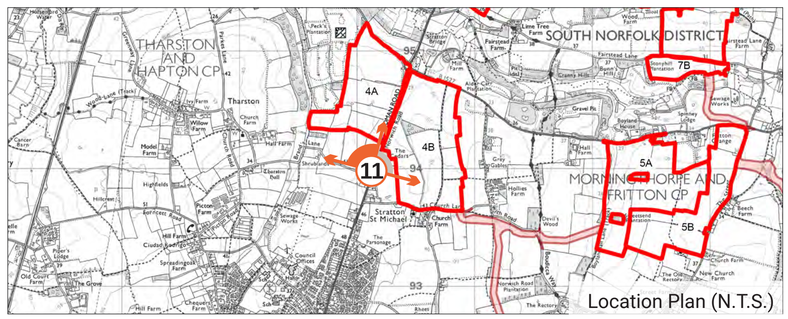


Location Plan (N.T.S.)

© Crown copyright and database rights 2024 Ordnance Survey 0100031673

**Project Number:** 333101678
**Project Name:** East Pye Solar

**Annex 1: Heritage Views**
**Sheet 41**

**This photo sheet should be printed in A1 and viewed at a comfortable arm’s length**

East Pye SOLAR

## View Location Reference: Site 4-VL11




**Site Context Photograph**

This panorama is not to scale. For contextual information only




**90° Horizontal field of view**

| | | | |
|---|---|---|---|
| Latitude/ Longitude: | 52°29'56.85'/ 1°14'29.64" | Date Taken: | 14/01/2025 |
| Elevation: | 41.3m AOD | Camera: | Canon 6D (Full Frame Sensor) |
| Season: | Winter view (2 of 2) | Lens: | 50mm fixed lens |
| Visualisation Type: | Baseline | Drawn By: | MB |
| Enlargement Factor: | 100% | Checked By: | JL |
| Projection: | Cylindrical | Approved By: | AC |

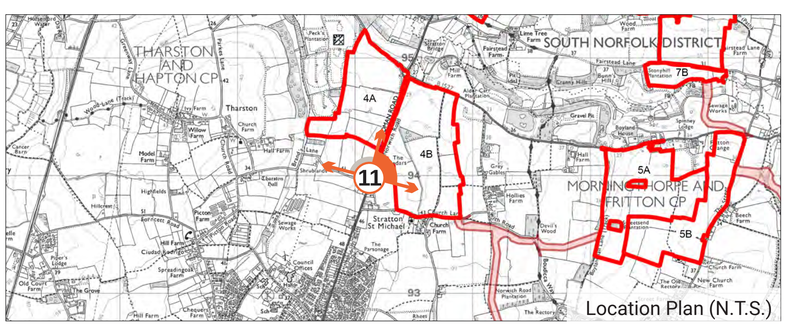


© Crown copyright and database rights 2024 Ordnance Survey 0100031673

**Project Number:** 333101678
**Project Name:** East Pye Solar

**Annex 1: Heritage Views**
**Sheet 42**

**This photo sheet should be printed in A1 and viewed at a comfortable arm's length**

East Pye SOLAR

## View Location Reference: Site 4-VL11




**Site Context Photograph**

This panorama is not to scale. For contextual information only



**90° Horizontal field of view**

| | | | |
|---|---|---|---|
| Latitude/ Longitude: | 52°29’56.85’/ 1°14’29.64” | Date Taken: | 14/01/2025 |
| Elevation: | 41.3m AOD | Camera: | Canon 6D (Full Frame Sensor) |
| Season: | Winter view (1 of 2) | Lens: | 50mm fixed lens |
| Visualisation Type: | Photowire | Drawn By: | KL |
| Enlargement Factor: | 100% | Checked By: | JL |
| Projection: | Cylindrical | Approved By: | AC |

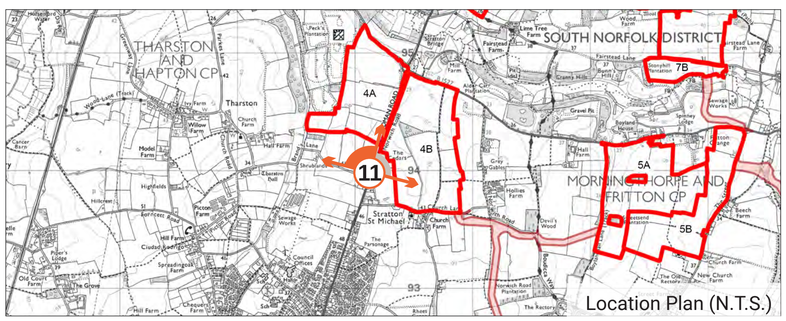


© Crown copyright and database rights 2024 Ordnance Survey 0100031673

**Project Number:** 333101678
**Project Name:** East Pye Solar

**Annex 1: Heritage Views**
**Sheet 43**

**This photo sheet should be printed in A1 and viewed at a comfortable arm’s length**

East Pye SOLAR

## View Location Reference: Site 4-VL11




**Site Context Photograph**

This panorama is not to scale. For contextual information only



**90° Horizontal field of view**

| | | | |
|---|---|---|---|
| Latitude/ Longitude: | 52°29'56.85'/ 1°14'29.64" | Date Taken: | 14/01/2025 |
| Elevation: | 41.3m AOD | Camera: | Canon 6D (Full Frame Sensor) |
| Season: | Winter view (2 of 2) | Lens: | 50mm fixed lens |
| Visualisation Type: | Photowire | Drawn By: | KL |
| Enlargement Factor: | 100% | Checked By: | JL |
| Projection: | Cylindrical | Approved By: | AC |

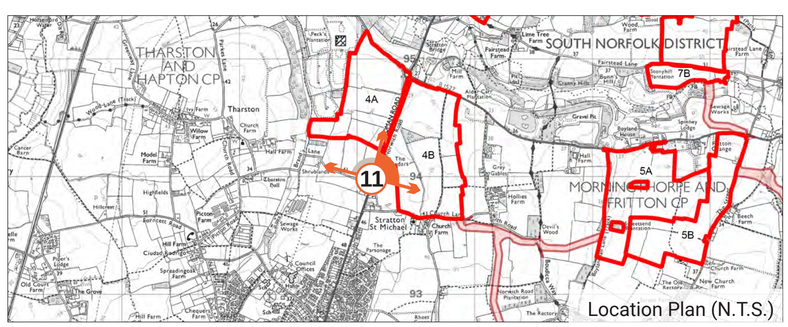


© Crown copyright and database rights 2024 Ordnance Survey 0100031673

**Project Number:** 333101678
**Project Name:** East Pye Solar

**Annex 1: Heritage Views**
**Sheet 44**

**This photo sheet should be printed in A1 and viewed at a comfortable arm's length**

East Pye SOLAR

# View Location Reference: HVL-3




**Site Context Photograph**

This panorama is not to scale. For contextual information only




**90° Horizontal field of view**

| | | | |
|---|---|---|---|
| Latitude/ Longitude: | 52°31’1.28”/ 1°14’33.30” | Date Taken: | 18/11/2025 |
| Elevation: | 24.5m AOD | Camera: | Canon 6D (Full Frame Sensor) |
| Season: | Winter view (1 of 2) | Lens: | 50mm fixed lens |
| Visualisation Type: | Baseline | Drawn By: | MB |
| Enlargement Factor: | 100% | Checked By: | JL |
| Projection: | Cylindrical | Approved By: | AC |

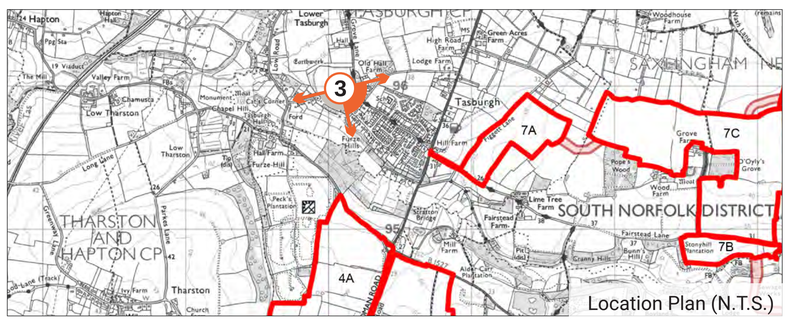


© Crown copyright and database rights 2024 Ordnance Survey 0100031673

**Project Number:** 333101678
**Project Name:** East Pye Solar

**Annex 1: Heritage Views**
**Sheet 45**

**This photo sheet should be printed in A1 and viewed at a comfortable arm’s length**

East Pye SOLAR

## View Location Reference: HVL-3




**Site Context Photograph**

This panorama is not to scale. For contextual information only




**90° Horizontal field of view**

| | | | |
|---|---|---|---|
| Latitude/ Longitude: | 52°31'1.28"/ 1°14'33.30" | Date Taken: | 18/11/2025 |
| Elevation: | 24.5m AOD | Camera: | Canon 6D (Full Frame Sensor) |
| Season: | Winter view (2 of 2) | Lens: | 50mm fixed lens |
| Visualisation Type: | Baseline | Drawn By: | MB |
| Enlargement Factor: | 100% | Checked By: | JL |
| Projection: | Cylindrical | Approved By: | AC |

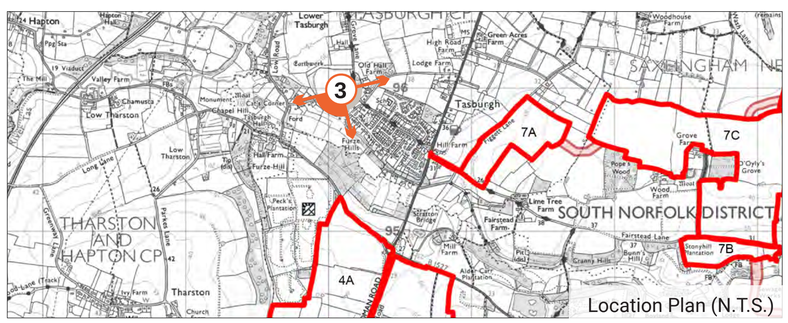


Location Plan (N.T.S.)

© Crown copyright and database rights 2024 Ordnance Survey 0100031673

**Project Number:** 333101678
**Project Name:** East Pye Solar

**Annex 1: Heritage Views**
**Sheet 46**

**This photo sheet should be printed in A1 and viewed at a comfortable arm's length**

East Pye SOLAR

## View Location Reference: HVL-3




**Site Context Photograph**

This panorama is not to scale. For contextual information only




**90° Horizontal field of view**

| | | | |
|---|---|---|---|
| Latitude/ Longitude: | 52°31'1.28"/ 1°14'33.30" | Date Taken: | 18/11/2025 |
| Elevation: | 24.5m AOD | Camera: | Canon 6D (Full Frame Sensor) |
| Season: | Winter view (1 of 2) | Lens: | 50mm fixed lens |
| Visualisation Type: | Photowire | Drawn By: | KL |
| Enlargement Factor: | 100% | Checked By: | JL |
| Projection: | Cylindrical | Approved By: | AC |

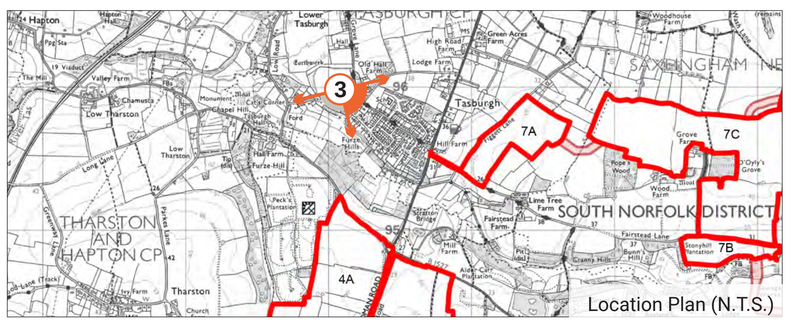


© Crown copyright and database rights 2024 Ordnance Survey 0100031673

**Project Number:** 333101678
**Project Name:** East Pye Solar

**Annex 1: Heritage Views**
**Sheet 47**

**This photo sheet should be printed in A1 and viewed at a comfortable arm's length**

East Pye SOLAR

## View Location Reference: HVL-3




**Site Context Photograph**

This panorama is not to scale. For contextual information only




**90° Horizontal field of view**

| | | | |
|---|---|---|---|
| Latitude/ Longitude: | 52°31'1.28"/ 1°14'33.30" | Date Taken: | 18/11/2025 |
| Elevation: | 24.5m AOD | Camera: | Canon 6D (Full Frame Sensor) |
| Season: | Winter view (2 of 2) | Lens: | 50mm fixed lens |
| Visualisation Type: | Photowire | Drawn By: | KL |
| Enlargement Factor: | 100% | Checked By: | JL |
| Projection: | Cylindrical | Approved By: | AC |

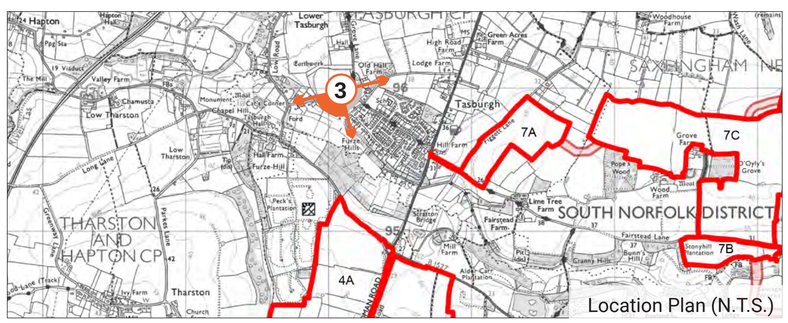


© Crown copyright and database rights 2024 Ordnance Survey 0100031673

**Project Number:** 333101678
**Project Name:** East Pye Solar

**Annex 1: Heritage Views**
**Sheet 48**

**This photo sheet should be printed in A1 and viewed at a comfortable arm's length**

East Pye SOLAR

# View Location Reference: Site 5-VL5 (a)




## Site Context Photograph (1 of 2)

This panorama is not to scale. For contextual information only




**90° Horizontal field of view**

| | | | |
|---|---|---|---|
| Latitude/ Longitude: | 52°29'35.72"/ 1°16'59.83" | Date Taken: | 15/01/2025 |
| Elevation: | 43m AOD | Camera: | Canon 6D (Full Frame Sensor) |
| Season: | Winter view (1 of 3) | Lens: | 50mm fixed lens |
| Visualisation Type: | Baseline | Drawn By: | MB |
| Enlargement Factor: | 100% | Checked By: | JL |
| Projection: | Cylindrical | Approved By: | AC |

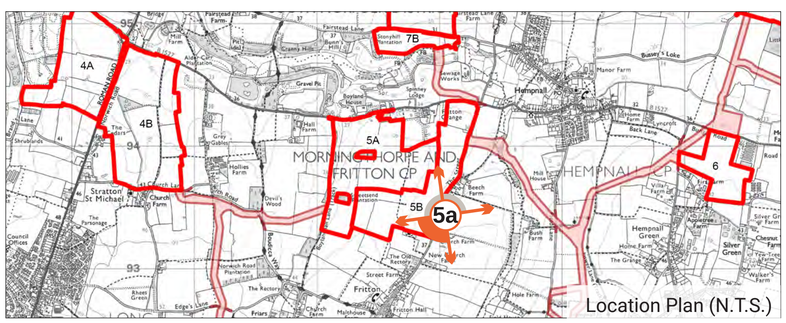


© Crown copyright and database rights 2024 Ordnance Survey 0100031673

**Project Number:** 333101678
**Project Name:** East Pye Solar

**Annex 1: Heritage Views**
**Sheet 49**

**This photo sheet should be printed in A1 and viewed at a comfortable arm's length**

East Pye SOLAR

## View Location Reference: Site 5-VL5 (a)




**Site Context Photograph (1 of 2)**

This panorama is not to scale. For contextual information only




**90° Horizontal field of view**

| | | | |
|---|---|---|---|
| Latitude/ Longitude: | 52°29'35.72"/ 1°16'59.83" | Date Taken: | 15/01/2025 |
| Elevation: | 43m AOD | Camera: | Canon 6D (Full Frame Sensor) |
| Season: | Winter view (2 of 3) | Lens: | 50mm fixed lens |
| Visualisation Type: | Baseline | Drawn By: | MB |
| Enlargement Factor: | 100% | Checked By: | JL |
| Projection: | Cylindrical | Approved By: | AC |

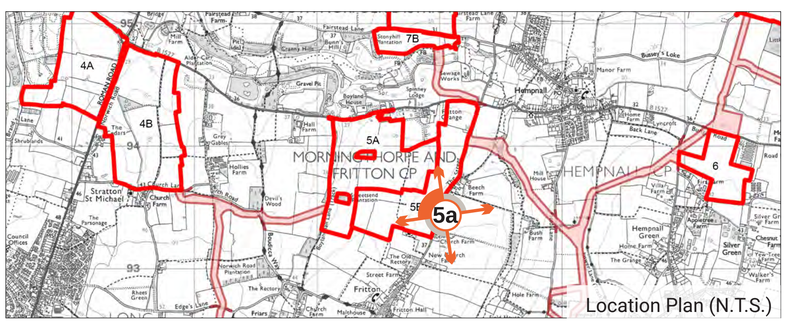


© Crown copyright and database rights 2024 Ordnance Survey 0100031673

**Project Number:** 333101678
**Project Name:** East Pye Solar

**Annex 1: Heritage Views**
**Sheet 50**

**This photo sheet should be printed in A1 and viewed at a comfortable arm's length**

East Pye SOLAR

## View Location Reference: Site 5-VL5 (a)




**Site Context Photograph (2 of 2)**

This panorama is not to scale. For contextual information only




**90° Horizontal field of view**

| | | | |
|---|---|---|---|
| Latitude/ Longitude: | 52°29'35.72"/ 1°16'59.83" | Date Taken: | 15/01/2025 |
| Elevation: | 43m AOD | Camera: | Canon 6D (Full Frame Sensor) |
| Season: | Winter view (3 of 3) | Lens: | 50mm fixed lens |
| Visualisation Type: | Baseline | Drawn By: | MB |
| Enlargement Factor: | 100% | Checked By: | JL |
| Projection: | Cylindrical | Approved By: | AC |

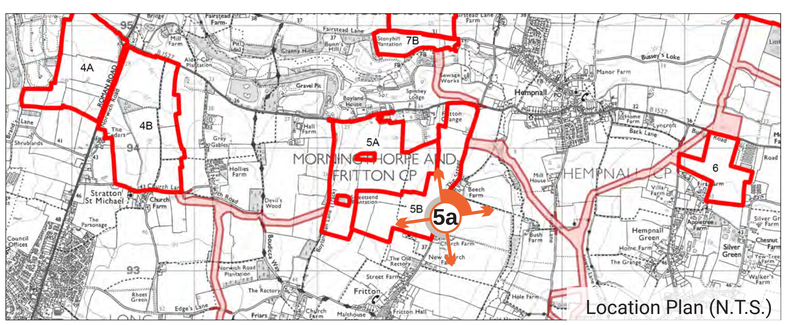


© Crown copyright and database rights 2024 Ordnance Survey 0100031673

**Project Number:** 333101678
**Project Name:** East Pye Solar

**Annex 1: Heritage Views**
**Sheet 51**

**This photo sheet should be printed in A1 and viewed at a comfortable arm's length**

East Pye SOLAR

## View Location Reference: Site 5-VL5 (a)

90° Horizontal field of view extent



**Site Context Photograph (1 of 2)**

This panorama is not to scale. For contextual information only



**90° Horizontal field of view**

| | | | |
|---|---|---|---|
| Latitude/ Longitude: | 52°29'35.72"/ 1°16'59.83" | Date Taken: | 15/01/2025 |
| Elevation: | 43m AOD | Camera: | Canon 6D (Full Frame Sensor) |
| Season: | Winter view (1 of 3) | Lens: | 50mm fixed lens |
| Visualisation Type: | Photowire | Drawn By: | KL |
| Enlargement Factor: | 100% | Checked By: | JL |
| Projection: | Cylindrical | Approved By: | AC |

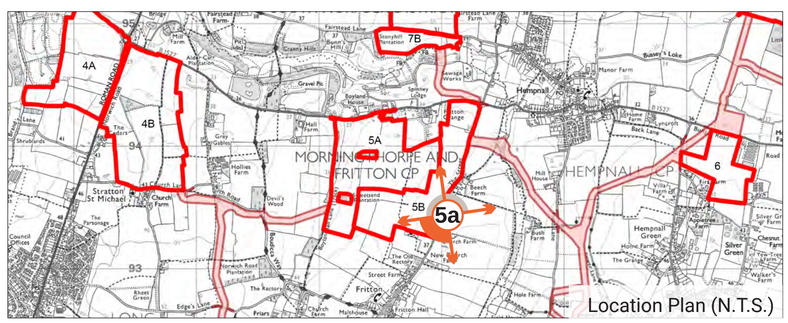


Location Plan (N.T.S.)

© Crown copyright and database rights 2024 Ordnance Survey 0100031673

**Project Number:** 333101678
**Project Name:** East Pye Solar

**Annex 1: Heritage Views**
**Sheet 52**

**This photo sheet should be printed in A1 and viewed at a comfortable arm's length**

East Pye SOLAR

## View Location Reference: Site 5-VL5 (a)




**Site Context Photograph (1 of 2)**

This panorama is not to scale. For contextual information only



**90° Horizontal field of view**

| | | | |
|---|---|---|---|
| Latitude/ Longitude: | 52°29’35.72”/ 1°16’59.83” | Date Taken: | 15/01/2025 |
| Elevation: | 43m AOD | Camera: | Canon 6D (Full Frame Sensor) |
| Season: | Winter view (2 of 3) | Lens: | 50mm fixed lens |
| Visualisation Type: | Photowire | Drawn By: | KL |
| Enlargement Factor: | 100% | Checked By: | JL |
| Projection: | Cylindrical | Approved By: | AC |

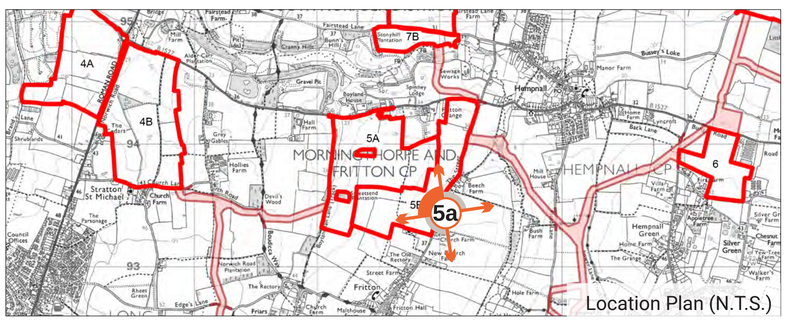


© Crown copyright and database rights 2024 Ordnance Survey 0100031673

**Project Number:** 333101678
**Project Name:** East Pye Solar

**Annex 1: Heritage Views**
**Sheet 53**

**This photo sheet should be printed in A1 and viewed at a comfortable arm’s length**

East Pye SOLAR

## View Location Reference: Site 5-VL5 (a)

90° Horizontal field of view extent



**Site Context Photograph (2 of 2)**

This panorama is not to scale. For contextual information only




**90° Horizontal field of view**

| | | | |
|---|---|---|---|
| Latitude/ Longitude: | 52°29'35.72"/ 1°16'59.83" | Date Taken: | 15/01/2025 |
| Elevation: | 43m AOD | Camera: | Canon 6D (Full Frame Sensor) |
| Season: | Winter view (3 of 3) | Lens: | 50mm fixed lens |
| Visualisation Type: | Photowire | Drawn By: | KL |
| Enlargement Factor: | 100% | Checked By: | JL |
| Projection: | Cylindrical | Approved By: | AC |

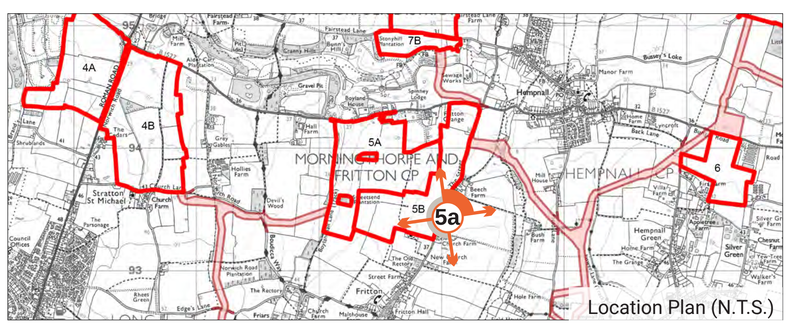


© Crown copyright and database rights 2024 Ordnance Survey 0100031673

**Project Number:** 333101678
**Project Name:** East Pye Solar

**Annex 1: Heritage Views**
**Sheet 54**

**This photo sheet should be printed in A1 and viewed at a comfortable arm's length**

East Pye SOLAR

# View Location Reference: Site 5-VL5 (b)




## Site Context Photograph

This panorama is not to scale. For contextual information only




**90° Horizontal field of view**

| | | | |
|---|---|---|---|
| Latitude/ Longitude: | 52°29'36.34"/ 1°16'58.46" | Date Taken: | 15/01/2025 |
| Elevation: | 43m AOD | Camera: | Canon 6D (Full Frame Sensor) |
| Season: | Winter view (1 of 2) | Lens: | 50mm fixed lens |
| Visualisation Type: | Baseline | Drawn By: | MB |
| Enlargement Factor: | 100% | Checked By: | JL |
| Projection: | Cylindrical | Approved By: | AC |

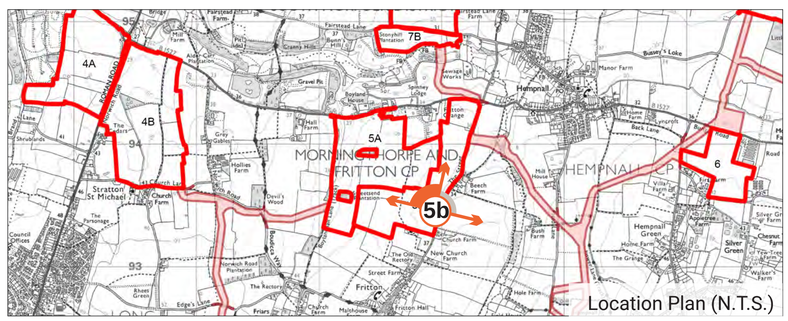


© Crown copyright and database rights 2024 Ordnance Survey 0100031673

**Project Number:** 333101678
**Project Name:** East Pye Solar

**Annex 1: Heritage Views**
**Sheet 55**

**This photo sheet should be printed in A1 and viewed at a comfortable arm's length**

East Pye SOLAR

## View Location Reference: Site 5-VL5 (b)




**Site Context Photograph**

This panorama is not to scale. For contextual information only




**90° Horizontal field of view**

| | | | |
|---|---|---|---|
| Latitude/ Longitude: | 52°29'36.34"/ 1°16'58.46" | Date Taken: | 15/01/2025 |
| Elevation: | 43m AOD | Camera: | Canon 6D (Full Frame Sensor) |
| Season: | Winter view (2 of 2) | Lens: | 50mm fixed lens |
| Visualisation Type: | Baseline | Drawn By: | MB |
| Enlargement Factor: | 100% | Checked By: | JL |
| Projection: | Cylindrical | Approved By: | AC |

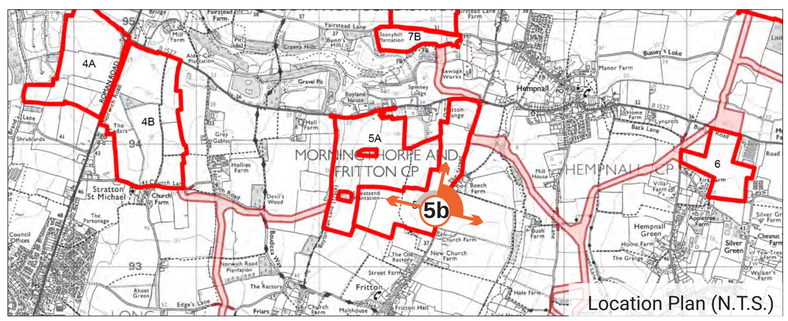


© Crown copyright and database rights 2024 Ordnance Survey 0100031673

**Project Number:** 333101678
**Project Name:** East Pye Solar

**Annex 1: Heritage Views**
**Sheet 56**

**This photo sheet should be printed in A1 and viewed at a comfortable arm's length**

East Pye SOLAR

## View Location Reference: Site 5-VL5 (b)




**Site Context Photograph**

This panorama is not to scale. For contextual information only



**90° Horizontal field of view**

| | | | |
|---|---|---|---|
| Latitude/ Longitude: | 52°29’36.34”/ 1°16’58.46” | Date Taken: | 15/01/2025 |
| Elevation: | 43m AOD | Camera: | Canon 6D (Full Frame Sensor) |
| Season: | Winter view (1 of 2) | Lens: | 50mm fixed lens |
| Visualisation Type: | Photowire | Drawn By: | KL |
| Enlargement Factor: | 100% | Checked By: | JL |
| Projection: | Cylindrical | Approved By: | AC |

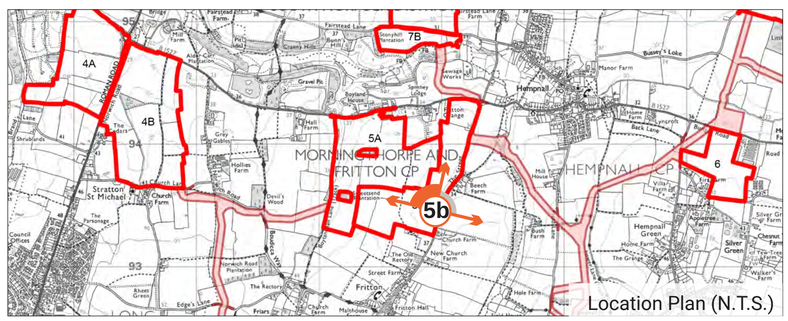


© Crown copyright and database rights 2024 Ordnance Survey 0100031673

**Project Number:** 333101678
**Project Name:** East Pye Solar

**Annex 1: Heritage Views**
**Sheet 57**

**This photo sheet should be printed in A1 and viewed at a comfortable arm’s length**

East Pye SOLAR

## View Location Reference: Site 5-VL5 (b)




**Site Context Photograph**

This panorama is not to scale. For contextual information only



**90° Horizontal field of view**

| | | | |
|---|---|---|---|
| Latitude/ Longitude: | 52°29'36.34"/ 1°16'58.46" | Date Taken: | 15/01/2025 |
| Elevation: | 43m AOD | Camera: | Canon 6D (Full Frame Sensor) |
| Season: | Winter view (2 of 2) | Lens: | 50mm fixed lens |
| Visualisation Type: | Photowire | Drawn By: | KL |
| Enlargement Factor: | 100% | Checked By: | JL |
| Projection: | Cylindrical | Approved By: | AC |

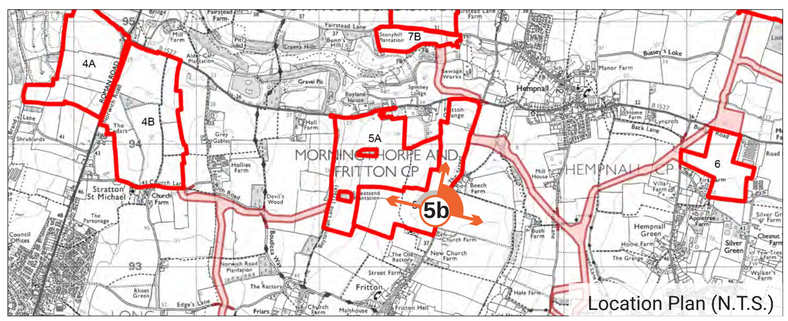


© Crown copyright and database rights 2024 Ordnance Survey 0100031673

**Project Number:** 333101678
**Project Name:** East Pye Solar

**Annex 1: Heritage Views**
**Sheet 58**

**This photo sheet should be printed in A1 and viewed at a comfortable arm's length**

East Pye SOLAR

# View Location Reference: Site 5-VL5 (b)




**Site Context Photograph**

This panorama is not to scale. For contextual information only




**90° Horizontal field of view**

| | | | |
|---|---|---|---|
| Latitude/ Longitude: | 52°29'36.41"/ 1°16'57.67" | Date Taken: | 25/06/2025 |
| Elevation: | 43m AOD | Camera: | Canon 6D (Full Frame Sensor) |
| Season: | Summer view (1 of 2) | Lens: | 50mm fixed lens |
| Visualisation Type: | Baseline | Drawn By: | MB |
| Enlargement Factor: | 100% | Checked By: | JL |
| Projection: | Cylindrical | Approved By: | AC |

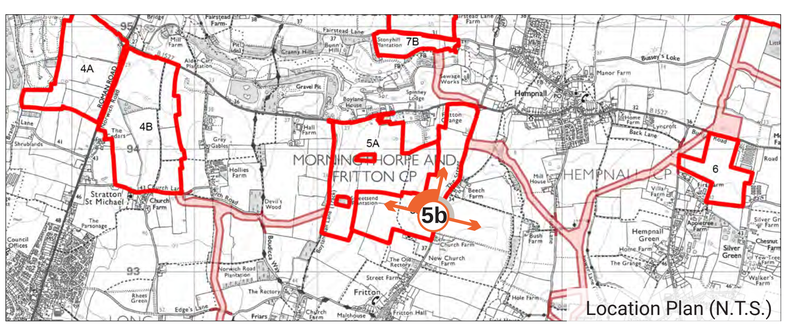


© Crown copyright and database rights 2024 Ordnance Survey 0100031673

**Project Number:** 333101678
**Project Name:** East Pye Solar

**Annex 1: Heritage Views**
**Sheet 59**

**This photo sheet should be printed in A1 and viewed at a comfortable arm's length**

East Pye SOLAR

## View Location Reference: Site 5-VL5 (b)




**Site Context Photograph**

This panorama is not to scale. For contextual information only




**90° Horizontal field of view**

| | | | |
|---|---|---|---|
| Latitude/ Longitude: | 52°29'36.41"/ 1°16'57.67" | Date Taken: | 25/06/2025 |
| Elevation: | 43m AOD | Camera: | Canon 6D (Full Frame Sensor) |
| Season: | Summer view (2 of 2) | Lens: | 50mm fixed lens |
| Visualisation Type: | Baseline | Drawn By: | MB |
| Enlargement Factor: | 100% | Checked By: | JL |
| Projection: | Cylindrical | Approved By: | AC |

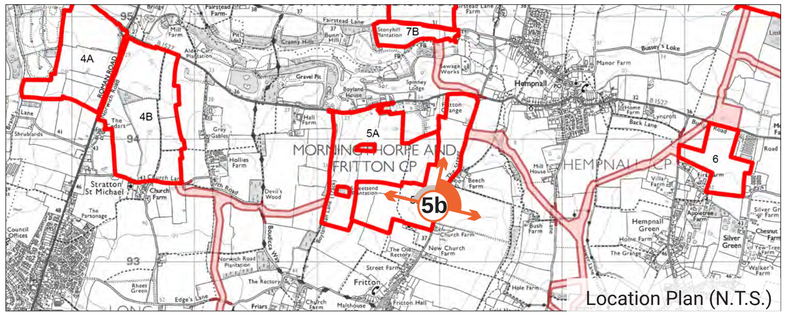


Location Plan (N.T.S.)

© Crown copyright and database rights 2024 Ordnance Survey 0100031673

**Project Number:** 333101678
**Project Name:** East Pye Solar

**Annex 1: Heritage Views**
**Sheet 60**

**This photo sheet should be printed in A1 and viewed at a comfortable arm's length**

East Pye SOLAR

## View Location Reference: Site 5-VL5 (b)




**Site Context Photograph**

This panorama is not to scale. For contextual information only



**90° Horizontal field of view**

| | | | |
|---|---|---|---|
| Latitude/ Longitude: | 52°29’36.41”/ 1°16’57.67” | Date Taken: | 25/06/2025 |
| Elevation: | 43m AOD | Camera: | Canon 6D (Full Frame Sensor) |
| Season: | Summer view (1 of 2) | Lens: | 50mm fixed lens |
| Visualisation Type: | Photomontage Yr 15 | Drawn By: | KL |
| Enlargement Factor: | 100% | Checked By: | JL |
| Projection: | Cylindrical | Approved By: | AC |

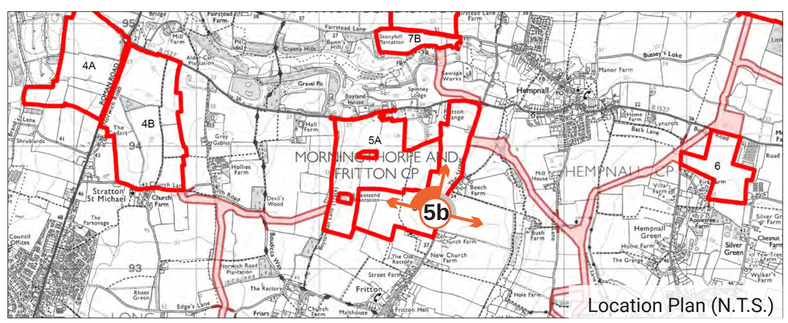


Location Plan (N.T.S.)

© Crown copyright and database rights 2024 Ordnance Survey 0100031673

**Project Number:** 333101678
**Project Name:** East Pye Solar

**Annex 1: Heritage Views**
**Sheet 61**

**This photo sheet should be printed in A1 and viewed at a comfortable arm’s length**

East Pye SOLAR

## View Location Reference: Site 5-VL5 (b)




**Site Context Photograph**

This panorama is not to scale. For contextual information only



**90° Horizontal field of view**

| | | | |
|---|---|---|---|
| Latitude/ Longitude: | 52°29'36.41"/ 1°16'57.67" | Date Taken: | 25/06/2025 |
| Elevation: | 43m AOD | Camera: | Canon 6D (Full Frame Sensor) |
| Season: | Summer view (2 of 2) | Lens: | 50mm fixed lens |
| Visualisation Type: | Photomontage Yr 15 | Drawn By: | KL |
| Enlargement Factor: | 100% | Checked By: | JL |
| Projection: | Cylindrical | Approved By: | AC |

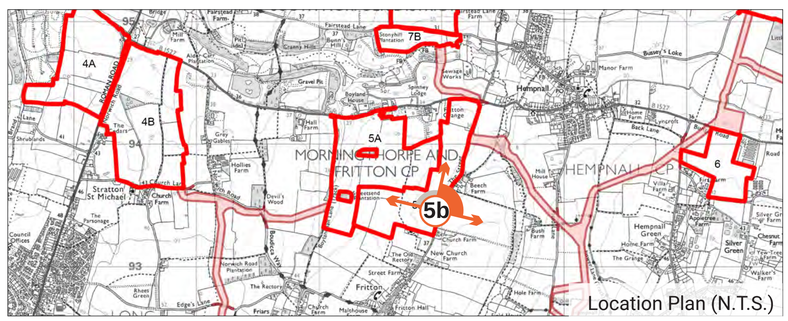


Location Plan (N.T.S.)

© Crown copyright and database rights 2024 Ordnance Survey 0100031673

**Project Number:** 333101678
**Project Name:** East Pye Solar

**Annex 1: Heritage Views**
**Sheet 62**

**This photo sheet should be printed in A1 and viewed at a comfortable arm's length**

East Pye SOLAR

## View Location Reference: Site 3-VL5




**Site Context Photograph**

This panorama is not to scale. For contextual information only




**90° Horizontal field of view**

| | | | |
|---|---|---|---|
| Latitude/ Longitude: | 52°29’2.89”/ 1°18’26.81” | Date Taken: | 03/02/2025 |
| Elevation: | 48.5m AOD | Camera: | Canon 6D (Full Frame Sensor) |
| Season: | Winter view (1 of 2) | Lens: | 50mm fixed lens |
| Visualisation Type: | Baseline | Drawn By: | MB |
| Enlargement Factor: | 100% | Checked By: | JL |
| Projection: | Cylindrical | Approved By: | AC |

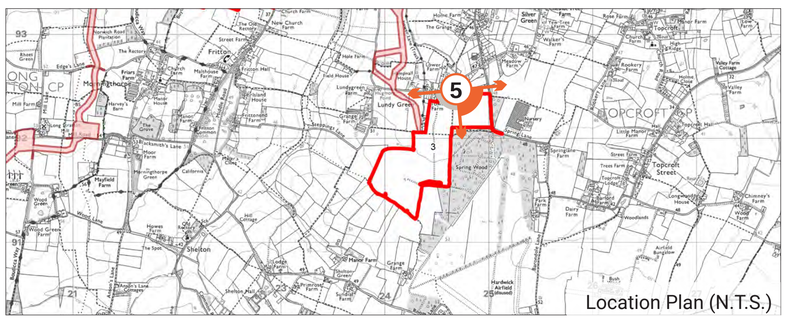


© Crown copyright and database rights 2024 Ordnance Survey 0100031673

**Project Number:** 333101678
**Project Name:** East Pye Solar

**Annex 1: Heritage Views**
**Sheet 63**

**This photo sheet should be printed in A1 and viewed at a comfortable arm’s length**

East Pye SOLAR

## View Location Reference: Site 3-VL5




**Site Context Photograph**

This panorama is not to scale. For contextual information only




**90° Horizontal field of view**

| | | | |
|---|---|---|---|
| Latitude/ Longitude: | 52°29'2.89"/ 1°18'26.81" | Date Taken: | 03/02/2025 |
| Elevation: | 48.5m AOD | Camera: | Canon 6D (Full Frame Sensor) |
| Season: | Winter view (2 of 2) | Lens: | 50mm fixed lens |
| Visualisation Type: | Baseline | Drawn By: | MB |
| Enlargement Factor: | 100% | Checked By: | JL |
| Projection: | Cylindrical | Approved By: | AC |

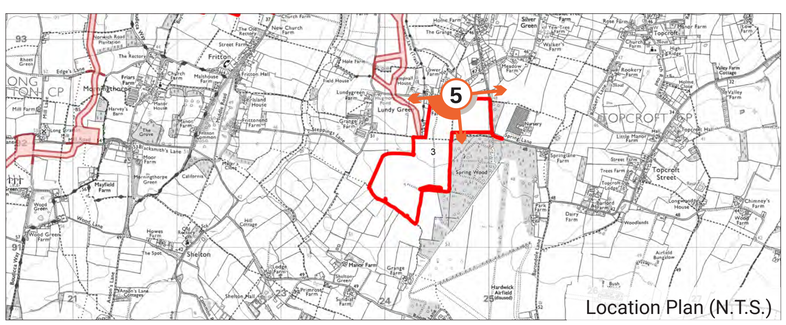


© Crown copyright and database rights 2024 Ordnance Survey 0100031673

**Project Number:** 333101678
**Project Name:** East Pye Solar

**Annex 1: Heritage Views**
**Sheet 64**

**This photo sheet should be printed in A1 and viewed at a comfortable arm's length**

East Pye SOLAR

## View Location Reference: Site 7-VL8




**Site Context Photograph**

This panorama is not to scale. For contextual information only




**90° Horizontal field of view**

| | | | |
|---|---|---|---|
| Latitude/ Longitude: | 52°31'16.32"/ 1°18'8.92" | Date Taken: | 15/01/2025 |
| Elevation: | 39m AOD | Camera: | Canon 6D (Full Frame Sensor) |
| Season: | Winter view (1 of 2) | Lens: | 50mm fixed lens |
| Visualisation Type: | Baseline | Drawn By: | MB |
| Enlargement Factor: | 100% | Checked By: | JL |
| Projection: | Cylindrical | Approved By: | AC |

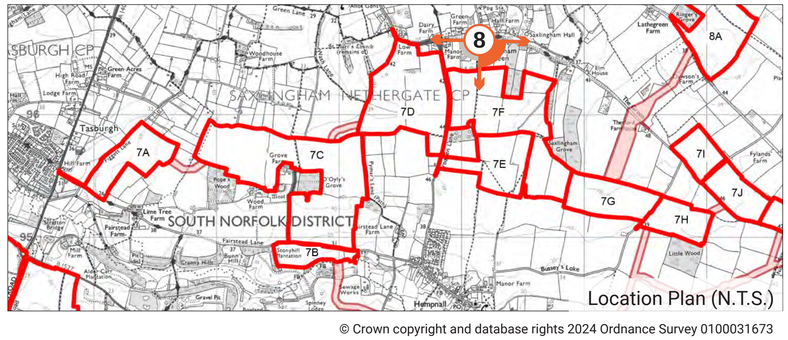


Location Plan (N.T.S.)

© Crown copyright and database rights 2024 Ordnance Survey 0100031673

**Project Number:** 333101678
**Project Name:** East Pye Solar

**Annex 1: Heritage Views**
**Sheet 65**

**This photo sheet should be printed in A1 and viewed at a comfortable arm's length**

East Pye SOLAR

## View Location Reference: Site 7-VL8




**Site Context Photograph**

This panorama is not to scale. For contextual information only




**90° Horizontal field of view**

| | | | |
|---|---|---|---|
| Latitude/ Longitude: | 52°31'16.32"/ 1°18'8.92" | Date Taken: | 15/01/2025 |
| Elevation: | 39m AOD | Camera: | Canon 6D (Full Frame Sensor) |
| Season: | Winter view (2 of 2) | Lens: | 50mm fixed lens |
| Visualisation Type: | Baseline | Drawn By: | MB |
| Enlargement Factor: | 100% | Checked By: | JL |
| Projection: | Cylindrical | Approved By: | AC |

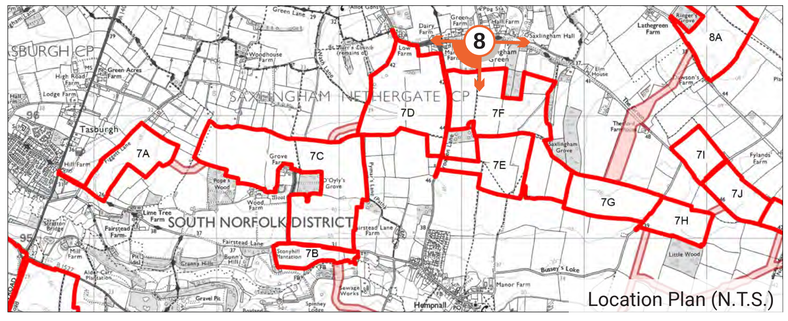


© Crown copyright and database rights 2024 Ordnance Survey 0100031673

**Project Number:** 333101678
**Project Name:** East Pye Solar

**Annex 1: Heritage Views**
**Sheet 66**

**This photo sheet should be printed in A1 and viewed at a comfortable arm's length**

East Pye SOLAR

# View Location Reference: Site 8-VL10




**Site Context Photograph**

This panorama is not to scale. For contextual information only




**90° Horizontal field of view**

| | | | |
|---|---|---|---|
| Latitude/ Longitude: | 52°32'8.99"/ 1°19'52.8" | Date Taken: | 05/02/2025 |
| Elevation: | 47.4m AOD | Camera: | Canon 6D (Full Frame Sensor) |
| Season: | Winter view (1 of 1) | Lens: | 50mm fixed lens |
| Visualisation Type: | Baseline | Drawn By: | MB |
| Enlargement Factor: | 100% | Checked By: | JL |
| Projection: | Cylindrical | Approved By: | AC |

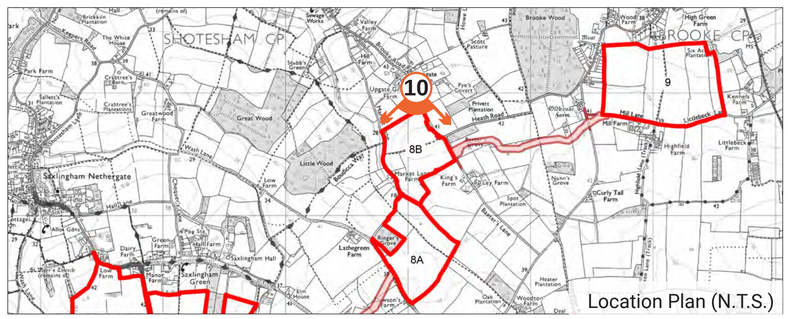


© Crown copyright and database rights 2024 Ordnance Survey 0100031673

**Project Number:** 333101678
**Project Name:** East Pye Solar

**Annex 1: Heritage Views**
**Sheet 67**

**This photo sheet should be printed in A1 and viewed at a comfortable arm's length**

East Pye SOLAR